





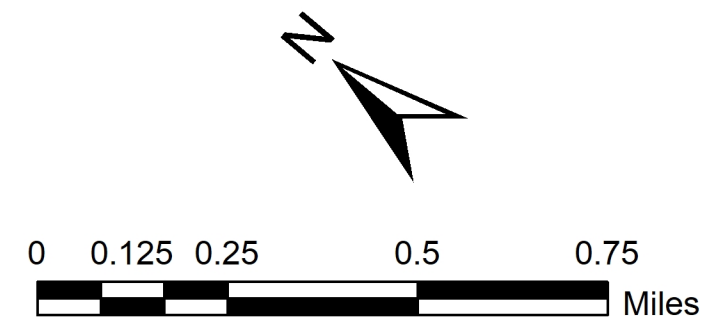


# EBCP Map 7 Transportation

## Legend

-  Arterial Road
-  Collector Road
-  Wyoming Avenue Streetscape Improvement
-  West Side Trail
-  Railroad
-  Average Daily Traffic Counts (PennDOT 2016)



Source: Luzerne County GIS/Mapping Department, Pennsylvania Spatial Data Access, Exeter Borough, & PennDOT

