




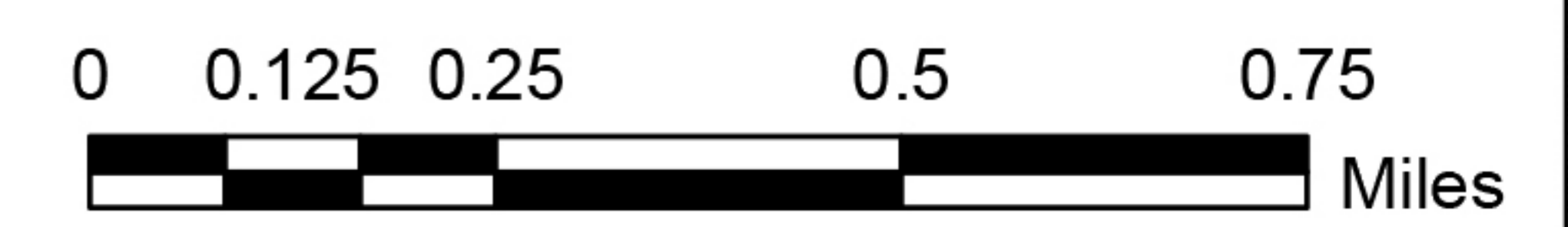


EBCP Map 6 Utility Services

Legend

-  Existing Utility Services
-  Future Utility Services
-  Limited Utility Services
-  Floodway
-  100 Year Flood Plain



Source: Luzerne County GIS/Mapping Department, Pennsylvania Spatial Data Access, & Exeter Borough

